







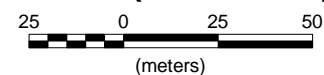


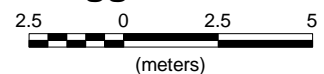
## LEGEND

Water :   
Mudline :   
Feature 1 - Upper :   
Feature 1 - Lower :   
Feature 2 - Upper :   
Feature 2 - Lower :   
Feature 4 :   
Feature 5 : 

### Scale (horizontal)



### Scale (vertical) exaggeration X10



X-AXIS - NAD83 (CSRS)  
UTM Zone 8N Northing

Y-AXIS - Orthometric elevation

**CH2M HILL LTD.**

**INTERMEDIATE DAM POND**  
**Bathymetric and Sub-Bottom Survey**  
**Cross section at UTME 580750**

Surveyed Jun 11-18, 2016  
Faro Mining Complex  
NTS: 105k/06

Surveyed by: SS  
Map drawn: Jul 27, 2016  
NAD83 UTM Zone 8N

**AURORA GEOSCIENCES LTD.**